

IDEAL INSTITUTE OF MANAGEMENT AND TECHNOLOGY
ESTD. 1999

& SCHOOL OF LAW

16 X, Karkardooma Institutional Area, Delhi - 92
Affiliated to G.G.S. Indraprastha University, Delhi)

ECO CLUB

s You All



GPS Map Camera

Delhi, Delhi, India

IDEAL INSTITUTE OF MANAGEMENT AND TECHNOLOGY, Karkardooma Institutional Area, A G C R Enclave, Anand Vihar, Delhi, 110092, India

Lat 28.648599°

Long 77.296869°

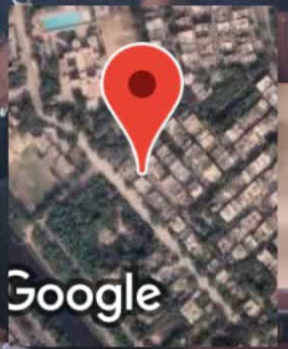
05/06/23 01:36 PM GMT +05:30



Google



GPS Map Camera



Delhi, Delhi, India
120, A G C R Enclave, Anand Vihar, Delhi, 110092, India
Lat 28.650162°
Long 77.296689°
21/03/23 10:08 AM GMT +05:30


Google





GPS Map Camera


Delhi, Delhi, India
112, A G C R Enclave, Anand Vihar, Delhi, 110092, India
Lat 28.648919°
Long 77.296136°
21/03/23 11:25 AM GMT +05:30



Google



 GPS Map Camera



Delhi, Delhi, India

Jagatpuri F-Block, A G C R Enclave, Anand Vihar, Delhi, 110051, India


Lat 28.648586°

Long 77.296003°

21/03/23 10:45 AM GMT +05:30



 GPS Map Camera



Delhi, Delhi, India


16 X Telephone Exchange Karkardooma Institutional Area, A G C R
Enclave, Anand Vihar, Delhi, 110092, India


Lat 28.648606°

Long 77.296853°

21/06/23 12:20 PM GMT +05:30



 GPS Map Camera



Delhi, Delhi, India

Jagatpuri F-Block, A G C R Enclave, Anand Vihar, Delhi, 110051, India

Lat 28.648586°


Long 77.296003°

21/03/23 10:36 AM GMT +05:30



**IDEAL INSTITUTE
OF MANAGEMENT AND TECHNOLOGY**

 **GPS Map Camera**



Delhi, Delhi, India

16 X Telephone Exchange Karkardooma Institutional Area, A G C R
Enclave, Anand Vihar, Delhi, 110092, India

Lat 28.648611°

Long 77.296858°

21/06/23 11:44 AM GMT +05:30

Google