



 GPS Map Camera




Delhi, Delhi, India

**16 X Telephone Exchange Karkardooma Institutional Area, A G C
R Enclave, Anand Vihar, Delhi, 110092, India**

Lat 28.648412°

Long 77.296742°

04/11/22 03:25 PM GMT +05:30




 **GPS Map Camera**

Delhi, Delhi, India
16 X Telephone Exchange Karkardooma Institutional Area, A G C
R Enclave, Anand Vihar, Delhi, 110092, India
Lat 28.648388°
Long 77.296726°
04/11/22 03:27 PM GMT +05:30



 GPS Map Camera



Delhi, Delhi, India


**16 X Telephone Exchange Karkardooma Institutional Area, A G C
R Enclave, Anand Vihar, Delhi, 110092, India**


Lat 28.648412°

Long 77.296742°

04/11/22 03:25 PM GMT +05:30



 GPS Map Camera



Delhi, Delhi, India


16 X Telephone Exchange Karkardooma Institutional
Area, A G C R Enclave, Anand Vihar, Delhi, 110092, India


Lat 28.648412°

Long 77.296749°

04/11/22 03:23 PM GMT +05:30



 GPS Map Camera



Delhi, Delhi, India


**16 X Telephone Exchange Karkardooma Institutional
Area, A G C R Enclave, Anand Vihar, Delhi, 110092, India**


Lat 28.648496°

Long 77.296821°

04/11/22 03:24 PM GMT +05:30



 GPS Map Camera




Delhi, Delhi, India


16 X Telephone Exchange Karkardooma Institutional
Area, A G C R Enclave, Anand Vihar, Delhi, 110092, India


Lat 28.648502°

Long 77.296813°

04/11/22 03:23 PM GMT +05:30



 GPS Map Camera



Delhi, Delhi, India


16 X Telephone Exchange Karkardooma Institutional
Area, A G C R Enclave, Anand Vihar, Delhi, 110092, India


Lat 28.648502°

Long 77.296813°

04/11/22 03:23 PM GMT +05:30



 GPS Map Camera



Delhi, Delhi, India
16 X Telephone Exchange Karkardooma Institutional
Area, A G C R Enclave, Anand Vihar, Delhi, 110092, India
Lat 28.648502°
Long 77.296813°
04/11/22 03:23 PM GMT +05:30